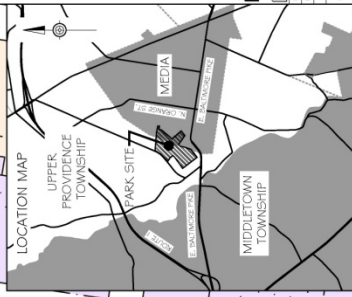


GLEN PROVIDENCE COUNTY PARK

LEGEND	
	RESIDENTIAL LAND USE
	OPEN SPACE / INSTITUTIONAL LAND USE
	COMMERCIAL LAND USE
	FARCEL LINE (COUNTY GIS)
	PARK BOUNDARY
	10 FT. LIDAR CONTOURS
	EXISTING WATER COURSE
	EXISTING WOODLINE
	EXISTING TREE
	EXISTING PARK ACCESS POINT

ARORA and ASSOCIATES, P.C.
 Consulting Engineers
 4813 Jonestown Road, Suite 211,
 Harrisburg, PA 17109
 (717) 920-0222 • Fax: (717) 920-0555
 www.arorapc.com



Existing Park Layout

GLEN PROVIDENCE COUNTY PARK

Passive Recreation Park

Pond and Run

Great Lawn

Hiking / Footpath Trails

**Stone Overlook Structure (former
restrooms)**


Terrace Area

3rd Street Dam

Picnic Areas and Benches

Limited Parking on West State Street

Active Park Friends Group



Park Inventory

GLEN PROVIDENCE COUNTY PARK

Park Programming

Standardized Park Signage

Trail Maintenance Standards

Restrooms

**Riparian and Floodplain Wetland
Naturalization and Buffer**


Some Additional Parking

Erosion Control

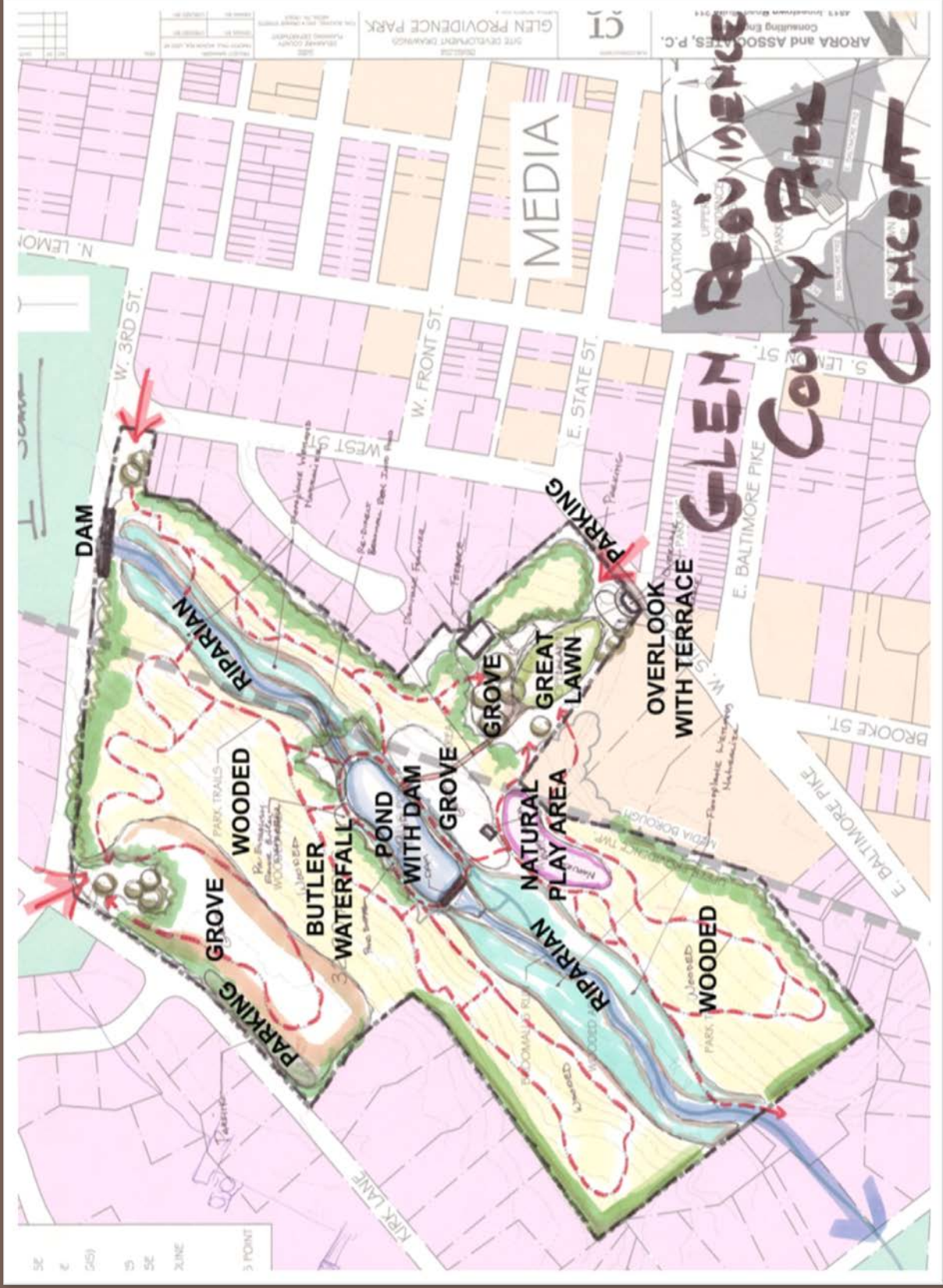
ADA Provisions

Structure Repairs and Maintenance

Better Trash and Recycling Facilities



Park Needs



Park Concept Sketch



Define Trail Routes and System

Re-route Run into Pond

Dam Pond

Re-establish Structure Use: Pavilion; Restrooms; etc.

Create Defined Grove and Lawn Areas

Natural Play Area

Re-establish Eleanor Butler Waterfall

Re-establish Riparian and Floodplain Wetland Naturalization and Buffer

ADA Accessible Terrace below Overlook

Additional Parking on Kirk Lane

Improve Signage and Access

Long Range Park Ideas & Concepts